RIGGS
Lease Now at
202 Dining Guide, a
Month Upgrade and More
SHOW NOW

TRAVEL

Great snowshoe hikes near Boston

Once we've got 6 or more inches of snow, go for it. You'll be amazed at the beauty atop the white stuff.

By Diane Bair and Pamela Wright Globe Correspondent, Updated December 30, 2020, 2:00 p.m.

Wes Bleckner of Boston snowshoed through the Pulpit Garden. JESSICA RINALDI/GLOBE STAFF

Got a pair of snowshoes, or can an outdoorsy buddy hook you up? Toss 'em in the car and head out for a day of adventure and exercise, Bigfoot-style. You don't need fancy-pants bell-bottom snowshoes with gleam shoes on your feet, and a face mask will help keep you warm as you wander the trails. Keep an eye out for animal tracks or simply enjoy the loveliness of winter. Think lacy ice wheels on a river, peeling white birch trees, snow-covered lichen . . . winter's beauty reveals itself as you trudge around at a good pace.

We discovered these primo spots while researching our guidebook, "Snowshoe Routes: New England." The trail descriptions here are meant to give you a sense of what to expect — they're no substitute for trail maps — so download a map before you go. Snow can obscure trail blazes and markers, so it's easier to get lost in winter. Never snowshoed before? There are several good tutorials online, like REI's "Beginner's Guide to Snowshoeing," www.rei.com/learn/expert/snowshoeing. Once we've got 6 or more inches of snow, go for it. You'll love the sensation of floating atop the white stuff.

Advertisement

REI Shop with Curbside Pickup

Blue Hills Reservation

Get HomeFront in your inbox!
The Weekender is temporarily HomeFront, your guide to the best ways to stay entertained at home any day of the week.
Enter Email
example@email.com
Sign Up

Can a place so close to the city feel like wilderness? Top. At 635 feet, Great Blue Hill is no Matterhorn, but it's the tallest of the Blue Hills, and the surrounding area offers plenty of options for snowshoe trekking. The reservation comprises 7,000 acres, ranging from Quincy to Dedham, and Milton to Randolph, so there's plenty of territory to explore! This urban escape is laced with 125 miles of trails. Cross-country skiing is allowed, although trails are not groomed for that. So, as always, do the polite thing and plop your big feet alongside any ski tracks, not on top of them. It's more fun to break your own trail anyway. Before heading out, download a trail map at www.mass.gov/doc/blue-hills-trail-map-guide/download. To make it easy to navigate, they've placed white wooden markers on trees at trail intersections. The four-digit number on the marker corresponds to an intersection number on the DCR Blue Hills trail map.

Advertisement

The Company Store
Carya Cotton Embroidered Quilt - Multi - $129.97
(174)

Here are a couple of worthy options, both reachable via the parking lot at Houghton's Pond on Hillside Street in Milton: Follow the yellow trail, Houghton's Pond Loop, and enjoy piney woods and pond views. With its gentle hills and mostly flat terrain, this 1-mile loop is great for families and beginners. Head counter-clockwise around the pond, and the trail will lead you back to the entrance.

For a longer trek — 2 miles, about two hours, with some long, gradual slopes — consider the green dot loop trail around Tucker Hill. From the visitor center, follow the green dots up the paved hill to intersection #2070. Turn left onto Tucker Hill Path (green dots) and follow the loop clockwise around the base of Tucker Hill amid stands of spruce and beech trees. Keep right at intersection #2098 to stay on the green dot trail. At intersection #2070, retrace your steps downhill and past the bathhouse to return to the parking lot. 840 Hillside St., Milton; 617-698-0802; www.mass.gov/locations/blue-hills-reservation.



This is a good model for social distancing, since it's easy to see if others are on the trail and adjust accordingly. JESSICA RINALDI/GLOBE STAFF

Harold Parker State Forest

Located 25 miles north of Boston, this 3,000-acre state forest is arguably prettier in winter than in summer. Draped in a blanket of snow, the forest is a hushed wonderland of towering white pines, scampering mammals, and whispers impossible due to flooding, or try to melt-freeze conditions, so you may need to adjust your route. The highlight — besides the beaver's handiwork — will be the portion of trail along the river and the mosaic-like pattern of ice crystals that add sparkle to the winter scene. The parking lot is at the end of Still Water Depot Road, Harvard; 978-443-4661; www.fws.gov/refuge/Oxbow/.

Advertisement

2021 Hello 2021 Sales Event
xfinity

The forest offers 35 miles of trails and fire roads, but going off-road is half the fun — you can trek around the park's 11 ponds amid forests of central hardwood, hemlock, and pine. Make sure you've got a map handy while exploring this sprawling property: www.mass.gov/doc/harold-parker-state-forest-trail-map/download .

One to try: The blue-blazed 3.4-mile Stearns Pond Trail. This loop begins and ends at the park's headquarters. Start at Gate 5, and heading counterclockwise, follow Beach Road to Gate 4 and turn left. Trek around Stearns Pond on Stearns Pond Road, and leave the pond, turning left on the trail, and proceed to Harold Parker Road. Cross the road at NAgo and continue straight at NAgo. At this point, you can walk back along Harold Parker Road to the park headquarters. 205 Middleton Road, North Andover; 978-686-3391; www.mass.gov/locations/harold-parker-state-forest.

Oxbow National Wildlife Refuge

Here, beavers rule. You'll see evidence of their activity everywhere, including beaver lodges, felled trees, and tree stumps gnawed to sharpness by these toothy critters. Any kids in your party will want to see the animals, but that's not likely — in addition to stick lodges, beavers live in tunnels they dig in the banks of lakes and rivers. But looking for beaver signs will keep things lively on this kid-friendly hike.

Advertisement



REI Shop with Curbside Pickup

Set an miles west of Boston, this 5,700-acre refuge lies along about 8 miles of the Nashua River. For decades, one family owned and farmed the land, later, the refuge was part of Camp Devens (later, Fort Devens), an army base. In 1974, the land was turned over to the Fish and Wildlife Service.

The 2-mile interpretive trail offers an overview of highlights. It begins at the parking area and then follows the riverbank, crossing two oxbow ponds, and returns along Bank Road. Allow about two hours to cover it on snowshoes, taking in views of the 56-mile Nashua River, forest and wetland habitats, and a beaver pond.

As mentioned, this is a fun one for kids, but changeable Massachusetts weather can make it hazardous; the loop is sometimes impassable due to flooding, or try to melt-freeze conditions, so you may need to adjust your route. The highlight — besides the beaver's handiwork — will be the portion of trail along the river and the mosaic-like pattern of ice crystals that add sparkle to the winter scene. The parking lot is at the end of Still Water Depot Road, Harvard; 978-443-4661; www.fws.gov/refuge/Oxbow/.

Ravenswood Park

Literature maven might recall the Lord of Ravenswood, in Sir Walter Scott's 1819 novel "The Bride of Lammermoor." Perhaps landowner Samuel Sawyer, who preserved the land in the late 1800s, thought this part of Gloucester resembled the hills of southern Scotland. Hard to say, but it's an enchanting landscape nonetheless.

Advertisement

WARBY PARKER
We've got your eyes covered.
End-of-year travel fund $30 or more.
Shop now

Giant boulders dot this 600-acre property, deposited by retreating glaciers thousands of years ago. In winter, they look like giant snowballs. Other elements include kettle ponds and Great Magnolia Swamp (a glacial bog). Ferrewood Lake is technically on city land, not part of the park, but it adds to the scenery. Also notable is the variety of trees at Ravenswood — you'll tromp past oak, birch, beech, maple, white pine, mountain laurel, and even sweetbay magnolia (uncommon here.)

Among the 10 miles of carriage paths, the 2-mile orange-blazed Ledge Hill Trail is a favorite of families. To reach it, you'll head down Old Salem Road from the parking lot and then take a right. To make a longer route, head left off Old Salem Road to yellow-blazed Magnolia Swamp Trail to Ferrewood Lake Trail (blue blazes), heading back along Old Salem Road. That, a 8-mile, potbellop-shaped loop will probably take you 2½ hours or so, and offers open views of a small lake.

An intriguing landmark here is Hermit's Plaque, a verdigris-plate mounted on a boulder along Old Salem Road and Ferrewood Lake Trail at junction #23. This marker honors Mason A. Walton (1828-1917), who built a cabin here and was an expert on the park's flora and fauna. Over the years Walton communed with local wildlife, including red squirrels, catbirds, white-foot mice, and raccoons. Some became his pets, and were the subjects of Walton's nature studies. Given his unique lifestyle, visitors began to seek out the romantic "Hermit of Ravenswood." His 1923 memoir was called "A Hermit's Wild Friends or Eighteen Years in the Woods." 481 Western Ave., Gloucester; 978-526-8685; thetrustees.org/place/ravenswood-park/.

Diane Bair and Pamela Wright can be reached at barwright@gmail.com

Give comments

WARBY PARKER
We've got your eyes covered.
End-of-year travel fund $30 or more.
Shop now

MORE ON GLOBE.COM

EDITORIAL
Trump's conspiracy train reaches the end of the line
Republicans in Congress should be standing up for the security of the nation and not coddling the president's conspiracy theories, not fueling them.

LARRY EDELMAN
Sons use base baron Jerry Sheehan, claim he tapped company funds for personal use
The lawsuit doesn't specify damages. But it alleges Jerry Sheehan was responsible for more than $50 million in "fabricated management fees, unsupported by formalized agreements, and millions of dollars in inherent conversionary taxes."

Here's what happened before and after Trump called Brad Raffensperger, according to reports
The White House reportedly attempted to contact Georgia Secretary of State Brad Raffensperger at least 20 times before the fiery public over the weekend.

Watch live at 12:30 p.m.: Governor Baker giving update on COVID-19 response
Baker is expected to set forth an update on COVID-19 in Massachusetts.

Listen to the full phone call President Trump had with Georgia's secretary of state
Trump's call with Georgia's top election official Trump pressured Georgia's Republican Secretary of State Brad Raffensperger to "find" votes on Saturday.

Here's a month-by-month look at how 2021 might play out
The Globe interviewed more than 20 experts, who detailed challenges for a year of recovery, frustration, and opportunity.

IN NEWS
Providence's NBC affiliate faces firestorm after host's comments about incoming female lawmakers of color
Brown-based city-owned television news station scrambles to air an episode of its weekly public affairs show on Saturday after its anchor made comments about incoming lawmakers of color. The three incoming female lawmakers of color were drinking a "fierce juice" in a picture taken on the steps of the State House.

Tuffs and Harvard Pilgrim complete merger, creating big new health insurer
Together, the two will serve 2.2 million people.

PERSPECTIVE
School suspensions don't work. It's time for something better
Teens can be creative without ways of dealing with student misbehavior than traditional suspensions and expulsions.

MOST READ IN THIS SECTION

LOVE LETTERS
I thought we were in a relationship

GIFTED HANDS
Is this gift possibly the GOAT?

NOVA FIRST
Learning how to make Derbazzi's beloved rolls

ART
A new mural brings beauty and diversity to a 'boring' corner of Randall Square

GETAWAYS
Hikes and hot chocolate: Winter walks and warm-up stops on Cape Cod

Traces of Sinatra fade in Hoboken



TRAVEL
9 cool pieces of clothing to keep you warm outside this winter

GLOBE MAGAZINE
How to have a great (and safe) time in Florida if you're considering a trip this winter

'I feel like I'm always on edge': For hospitality workers, COVID-19 hasn't just ravaged their industry, but also their mental health

FOLLOW US

SUBSCRIBE NOW
Digital Access
Home Delivery
NYT Subscriptions

MY ACCOUNT
Log In
Manage My Account
Customer Service

CONTACT
Help & FAQs
Data Newsroom
Advertise

MORE
Newsletters | Site Map | Order Back Issues | News In Education | Sports Site Archives | Privacy Policy | Terms Of Service | Cookie Policy | Do Not Sell My Personal Information | Cookie Notice | Do Not Sell My Personal Information

©2020 Boston Globe Media Partners, LLC